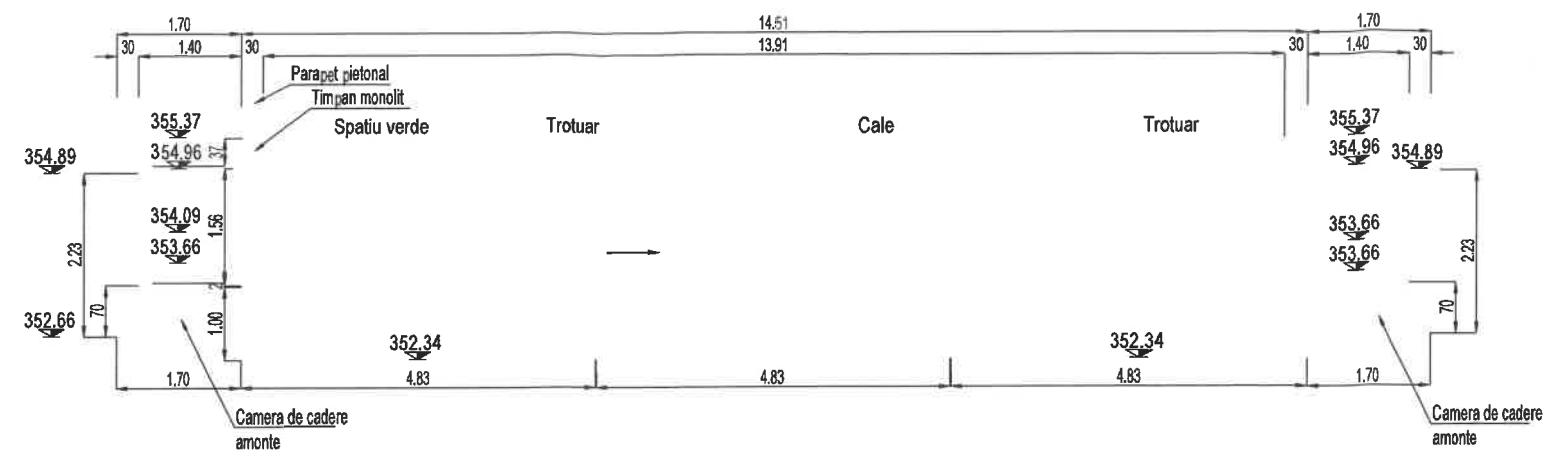
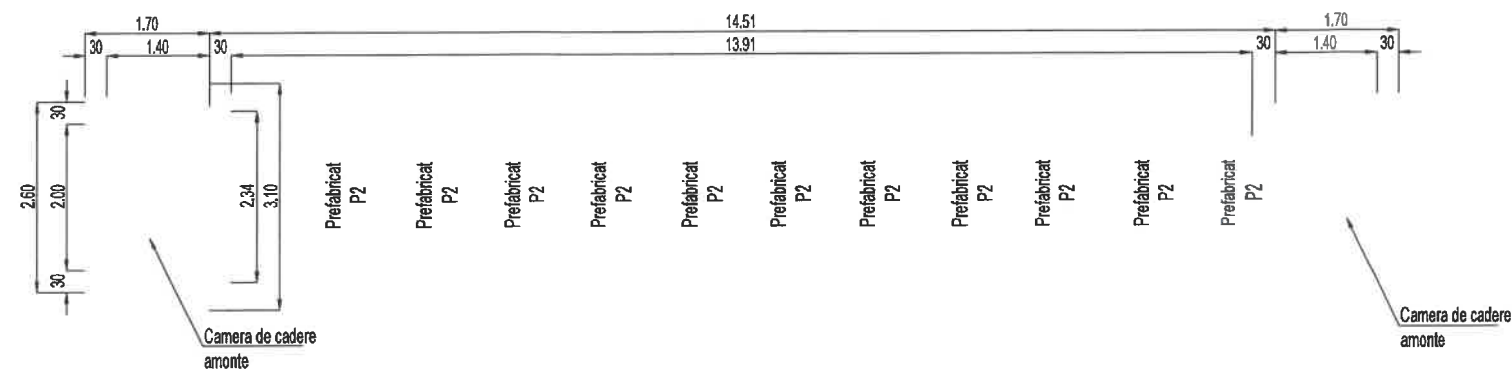


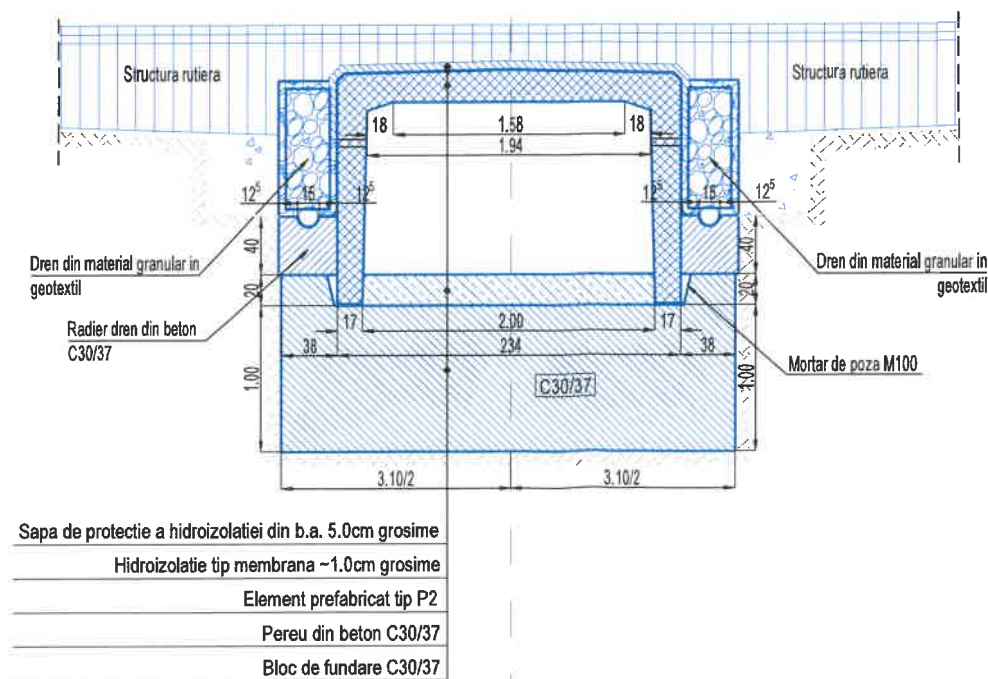
SECTIUNE LONGITUDINALA SCARA 1:100



VEDERE PLANA SCARA 1:100



SECTIUNE IN AX SCARA 1:50



NOTA:

CONVOI DE CALCUL: LM1, conf. SR EN 1991-2:2005
CATEGORIA DE IMPORTANTA "B" - DEOSEBITA
ZONA SEISMICA 6, conf. SR 11100/1-1993
CARACTERISTICI SEISMICE $T_c=0.7\text{sec.}$; $a_g=0.10g$, conf. P100/1-2013
ADANCIMEA DE INGHET 90...100cm, conf. STAS 6054/77.



VERIFICATOR	ing.			Referat nr.	
VERIFICATOR/ EXPERT	NUME	SEMNATURA	CERINTA CALITATE	REFERAT / EXPERTIZA NR. / DATA	
PROIECTANT	S.C. Urban Scope S.R.L. J40/3273/2016, CUI 35752863 Calea Floreasca, 169X, Floreasca Cube, Bucuresti			BENEFICIAR Municipiul Bistrita Strada Gheorghe Sincai, Nr. 2, Loc. Bistrita, Jud. Bistrita-Nasaud	Proiect nr. 268
SEF PROIECT	ing. CRISTIAN PAUN		SCARA 1:100 1:50	TITLU PROIECT CORIDOR DE MOBILITATE DURABILA AFERENT RAULUI BISTRITA	FAZA S.F.
PROIECTAT	ing. CRISTIAN PAUN		DATA 2023	TITLU PLANSA PODET Str. ION POP RETEGANU DISPOZITIE GENERALA	PLANSA P7.02
DESENAT	ing. CONSTANTIN POPESCU				